







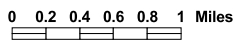


Key

-  Map Index
-  2000 Census Urban Areas
-  Hennepin County
- Surface Water**
-  LAKE/POND
-  STREAM/RIVER
-  SWAMP/MARSH
-  Stream/River
-  Streets



Data Sources

2000 Urban Areas: US Census Bureau
 Surface Water: National Hydrographic Dataset
 Streets and Railways: 2000 Dynamap data, GDT, Inc.
 County Boundary: 2000 Census Bureau

